

[MyPage \(not signed in\)](#)
Search the archives [Search](#)
[Advanced search](#)

[About us](#) [Education](#) [Records](#) [Information management](#) [Shop online](#)

You are here: [Home](#) > [the Catalogue](#) > Search the catalogue: Results summary

type reference here
[Go to reference >](#)

the Catalogue

[Welcome](#) [About](#) [Browse](#) [Help](#)
[Search](#) [Research guides](#)

Search the catalogue: Results summary [? Help : search results](#)

[Search](#) [Places, prominent people & subjects](#) [Advanced search](#) [Build a query](#) [Hide advanced options](#)

Results summary:
You ran a search on **"northern nigeria"**.
There are **238** results within the Catalogue, grouped below by department. Click on a number under the results column to confine your search.

[Refine search >](#)

Catalogue Reference	Title/Scope and Content	Covering Dates	Results
CO	Records of the Colonial Office, Commonwealth and Foreign and Commonwealth Offices, Empire Marketing Board, and related bodies		120
FO	Records created and inherited by the Foreign Office		36
BT	Records of the Board of Trade and of successor and related bodies		28
T	Records created and inherited by HM Treasury		9
MPG	Maps and plans extracted to flat storage from records of the Colonial Office		9
WO	Records created or inherited by the War Office, Armed Forces, Judge Advocate General, and related bodies		8
MR	Maps and plans extracted to rolled storage from records of various departments		5
MINT	Records of the Royal Mint		5
CAB	Records of the Cabinet Office		5
MPGG	Maps and plans extracted to extra large flat storage from records of the Colonial Office		3
AY	Records of Various Research Institutes and Councils		3
MFQ	Maps and plans extracted to flat storage from records of various departments held at the Public Record Office, Kew		2
RG	Records of the General Register Office, Government Social Survey Department, and Office of Population Censuses and Surveys		1
MT	Records created or inherited by the Transport Ministries, and by related bodies, and by the London Passenger Transport Board		1
MRQ	Maps and plans extracted to rolled storage from records of various departments held at the Public Record Office, Kew		1
ED	Records created or inherited by the Department of Education and Science, and of related bodies		1
COPY	Records of the Copyright Office, Stationers' Company		1

[Refine search >](#)

Getting in touch
[Contact us](#)
[Press office](#)
[Jobs and careers](#)


Site help
[FAQs](#)
[A-Z index](#)
[Accessibility](#)

About us
[Terms of use](#)
[Cookies](#)
[Freedom of information](#)

Websites
[Legislation](#)
[Labs](#)
[Directgov](#)

Catalogue Reader v3.0.2

The National Archives, Kew, Richmond, Surrey, TW9 4DU. Tel: +44 (0) 20 8876 3444. [Contact us](#)



MyPage (not signed in)

Search the archives

Search

Advanced search

About us

Education

Records

Information management

Shop online

You are here: [Home](#) > [the Catalogue](#) > Search the catalogue: Results summary

type reference here

Go to reference >

the Catalogue

Welcome

About

Browse

Help

Search

Research guides

Search results

Search the catalogue: Results

Help : search results

Search

Places, prominent people & subjects

Advanced search

Build a query

Hide advanced options

Results:

You ran a search on "northern nigeria" restricted to reference(s): "CO"
There are 120 results within The Catalogue. Hits 1 to 20 are shown below sorted by catalogue reference.

Return to results summary





















Refine search >

Download results v

Catalogue:

page 1 2 3 4 5 6 . >

Sort by: Catalogue reference v | Former reference v | Date range v | Relevance ranking v

Catalogue Reference	Title/Scope and Content	Covering Dates
CO 380/152	 Northern Nigeria, Southern Nigeria	1899 - 1905
CO 380/172	 Northern Nigeria, Southern Nigeria (Vol. 8)	1906 - 1925
CO 537/416	 Representations by Sir H. Bell regarding his removal from the Governorship of Northern Nigeria (Gov. 35848)	1912
CO 537/442	 Availability for service in Northern Nigeria of British Officers and N.C.O.s in the event of war (Gov. 24614)	1909
CO 700/NIGERIA15	 Map of Nigeria. [Showing approximately the Administrative Districts and existing Telegraphs of Northern Nigeria.] 30 miles to 1 inch. Author, Publisher, &c.: War Office (No. 1570) London	1901
CO 700/NIGERIA17	 Northern Nigeria. Compiled in the Intelligence Division. War Office. 1902. About 8 miles to 1 inch. Author, Publisher, &c.: War Office (No. 1617) London	1902-
CO 700/NIGERIA18	 Sketch Map of Northern Nigeria (from a map supplied by the High Commissioner). About 32 miles to 1 inch. Author, Publisher, &c.: War Office (No. 1796) London	1903
CO 700/NIGERIA20	 Anglo-French Boundary Commission. 1902-3-4. Northern Boundary of Northern Nigeria as defined by Paris Convention of 1898. About 32 miles to 1 inch. Author, Publisher, &c.: War Office (No. 1923) London	1904
CO 700/NIGERIA22	 Northern Nigeria. [Sheets of Map of Africa published by Topographical Section, General Staff, W.O., on scale of 1:250,000.] 4 miles to 1 inch. Author, Publisher, &c.: War Office (No. 1764) London. Missing at transfer	1904-
CO 700/NIGERIA30	 Outline Map of Northern Nigeria. [Showing Customs and Toll Stations, Telegraph Lines and Railways constructed and projected, &c.] About 32 miles to 1 inch. Author, Publisher, &c.: War Office (No. 2190) Southampton	1906
CO 700/NIGERIA34	 Political Map of Northern Nigeria. Compiled at the Intelligence Office. Zungeru. About 32 miles to 1 inch. Author, Publisher, &c.: War Office (No. 2248) Southampton	1907
CO 700/NIGERIA38	 Northern Nigeria. Anglo-French Boundary East of the Niger. To accompany Report of Joint Commission of Delimitation signed at Kana, 25th February, 1908. R. Peer O'Shee, Major, R.E., British Commissioner, &c. About 4 miles to 1 inch. Author, Publisher, &c.: War Office (No.)	1908
CO 700/NIGERIA43	 Yola Province, Northern Nigeria. Printed at the Ordnance Survey Office, Southampton, 1909. About 4 miles to 1 inch. Author, Publisher, &c.: War Office (No. 2311)	1909
CO 700/NIGERIA44	 Northern Nigeria. Compiled in the War Office from Boundary Commission Surveys and road traverses, etc., 1909. About 32 miles to 1 inch. Author, Publisher, &c.: War Office (No. 2461) London	1909
CO 700/NIGERIA45	 Northern Nigeria. Compiled in the War Office from Boundary Commission Surveys and road traverses, etc., 1909. About 32 miles to 1 inch. Coloured orographically. Author, Publisher, &c.: War Office (No. 2461) London.	1909
CO 700/WEST AFRICA61	 A map of part of West Africa, including the Gold Coast, Lagos, Southern Nigeria and part of Northern Nigeria, 1901. [Earlier editions in Case.] 30 miles to 1 inch. Stanford, E., London ORDER THIS DOCUMENT AS CO 700/WEST AFRICA57	1901
CO 1047/636	 "Map of the Northern Nigeria Tin Fields". Printed, cloth, 1:250,000. Inset: "General Map of Nigeria", 62 miles to an inch. "Note: Compiled from the 1:2,000,000 Map of Nigeria (... War Office) with the latest information supplied by ... Companies". G. J. Richardson. The London Map Publishing Co.	[1911]
CO 1047/638	 Northern Nigeria. Topographical and geological map. About 30 miles to an inch. J. D. Falconer	1911
CO 1047/641	 G.S.G.S. 2584: "Northern Nigeria. Liruen Delma". Printed, showing relief contours and drainage, 1:62,500. On reverse: memorandum from Director of Military Operations to Colonial Office Librarian, 22 May 1912. States no other maps of N. Nigeria on this scale exist.	[1911], 1912
CO 1047/644	 "A. F. Calvert's Plan of the Bauchi, Zaria and Kano Tin Fields. Northern Nigeria. Showing the Railway and Roads to the Tin Fields, also showing settlement, telegraph line and exclusive prospecting areas. Printed, cloth, [5.33 miles to an inch.] Inset: "Plan Showing Railway and Roads to the Bauchi Tin Fields. Northern Nigeria", [about 88 miles to an inch].	1912

page 1 2 3 4 5 6 . >

Download results v

Return to results summary

Refine search >



MyPage (not signed in)

Search the archives

Search

Advanced search

About us

Education

Records

Information management

Shop online

You are here: [Home](#) > [the Catalogue](#) > Search the catalogue: Results summary

CO 1047/637

Go to reference >

the Catalogue

Welcome : About Browse ? Help

Search Research guides Search results

Search the catalogue: Results

? Help : search results

Search Places, prominent people & subjects Advanced search Build a query

Hide advanced options

Results:

You ran a search on "northern nigeria" restricted to reference(s): "CO"

There are 120 results within The Catalogue. Hits 21 to 40 are shown below sorted by catalogue reference.

Return to results summary Refine search >

Download results v

Catalogue:

page 1 2 3 4 5 6

Sort by: Catalogue reference v Former reference v Date range v Relevance ranking v

Catalogue Reference	Title/Scope and Content	Covering Dates
CO 1047/692	 Sketch Map of Northern Nigeria. To illustrate the paper by Brig. Gen. Sir F D Lugard, K.C.M.G., showing rivers, settlements, communications and administration. Cloth. 1:3,000,000. Secant Conical Projection. From The Geographical Journal, 1904. Presented by J C Sciortino, Resident Nigeria 1903-1930	1904, [1930]
Division within CO	 Correspondence with the colonies, entry books and registers of correspondence	1570-1970
CO 28/277/26	 Application of Mr Bernhard Bonyun for promotion. States that Mr Bonyun asks that preference for Northern Nigeria be eliminated from his form. Encloses a copy of a testimonial from Dr Chandler, who acted as Chief Justice of Barbados from August to November 1910.	1911 Nov 6
CO 123/280/86	 Desires to be considered for survey appointment in Northern Nigeria. Sends particulars of his qualifications. C La T Franks, Folios 501-504	1914 Feb 13
CO 123/280/87	 States that he would prefer survey appointment in Northern Nigeria rather than post of Superintendent of Works in Antigua. C La T Franks, Folios 505-509	1914 Feb 28
CO 137/625	 Correspondence from individuals on matters relating to Jamaica. Correspondents and subjects are as follows: David Alexander (arrival in England and departure for Northern Nigeria, re-employment in Jamaica); Lieutenant Colonel Bell (Constabulary appointment for his son G C Bell); Thomas W Birkett (pension); Walter F Ballantyne (fruit steamer service); Gilbert F Brooke (temporary employment under Royal Army Medical Corps, promotion or retirement); Reverend Thomas Banbury (sugar cultivation and fruit trade); J T Cartright (computation of pension); Cooper Brothers (carriage of bananas by direct steamers, fruit trade with Jamaica); W A Clarke (labourers in Ecuador); J V Calder (finances of colony); E F H Cox (promotion to another colony); Frederick Stephen Church (transfer to a West African Police Force, promotion); Sir Fielding Clarke (Obeah Law and Appeal Law, post of Chief Justice of Ceylon); John D'Acht (appointment as Assistant Director of Public Works); George A Douglas (prison warde	1901
CO 152/339/23	 Dominica: Sends copy of a despatch from Acting Administrator Burdon recommending George de La Chevalier for employment as an assistant in the Agricultural Department of Northern Nigeria. Encloses La Chevalier's application. Leeward Islands No. 31. Folios 192-199	1914 Jan 20
CO 295/425	 Correspondence from 'Miscellaneous Offices' (Government departments and other organisations) and from individuals on matters relating to Trinidad. Correspondence from 'offices' is dated August to December 1903; that from individuals is dated throughout the year.	1903
CO 295/437/64	 Encloses Mr Clifford's offer as a candidate for the post of high commissioner of northern Nigeria. Telegraph, folios 565-568	1906 Oct 10
CO 295/477/29	 Forwards with enclosures the application of T Thornton for the post of Assistant Director of Agriculture in Northern Nigeria. No. 461, folios 144-160.	1912 Nov 26
CO 295/490/24	 Encloses applications of J R Blackman and R C Alexander for the post of Horticultural Overseer for the Department of Agriculture in Northern Nigeria. No. 39, folios 265-271.	1914 Jan 27
CO 445/19	 Despatches: Gambia, Gold Coast, Sierra Leone, Lagos, Northern Nigeria.	1905
CO 445/25	 Despatches: Northern Nigeria.	1907
CO 445/27	 Despatches: Gambia, Gold Coast, Sierra Leone, Northern Nigeria.	1908
CO 446	 Colonial Office: Northern Nigeria Original Correspondence	1898-1913
CO 446/41	 Northern Nigeria original correspondence	1904
CO 520	 Colonial Office: Southern Nigeria Protectorate Original Correspondence	1900-1913
CO 584	 Colonial Office: Northern Nigeria Register of Correspondence	1898-1913
CO 585	 Colonial Office: Northern Nigeria Register of Out-letters	1898-1913
CO 587	 Colonial Office: Northern Nigeria Acts	1900-1913

page 1 2 3 4 5 6

Download results v

Return to results summary Refine search >

Catalogue Reader v3.0.2

Getting in touch

Contact us

Press office

Site help

FAQs

A-Z Index

About us

Terms of use

Cookies

Websites

Legislation

Labs

You are here: [Home](#) > [the Catalogue](#) > Search the catalogue: Results summary

CO 584

[Go to reference >](#)

the Catalogue

[Welcome](#) : [About](#) [Browse](#) ? [Help](#)
[Search](#) [Research guides](#) [Search results](#)

Search the catalogue: Results

? [Help](#) : search resultsSearch [Places, prominent people & subjects](#) [Advanced search](#) [Build a query](#)[Hide advanced options](#)

Results:

You ran a search on "northern nigeria" restricted to reference(s): "CO"


There are 120 results within The Catalogue. Hits 41 to 60 are shown below sorted by catalogue reference.

[Return to results summary](#)[Refine search >](#)[Download results v](#)

Catalogue:

[page 1](#) [2](#) [3](#) [4](#) [5](#) [6](#) [7](#) [8](#) [9](#) [10](#)Sort by: [Catalogue reference v](#) | [Former reference v](#) | [Date range v](#) | [Relevance ranking v](#)

Catalogue Reference	Title/Scope and Content	Covering Dates
CO 586	Colonial Office: Northern Nigeria Government Gazettes	1900-1913
Division within CO	Records of Local Bodies and Other Colonial Miscellanea	1658-1974
CO 465	Colonial Office: Northern Nigeria Miscellanea	1900-1913
CO 879/51/2	West African Frontier Force: conditions of service for officers in the 1st and 2nd Niger Battalions in Northern Nigeria. (4 pages)	1901 January
CO 879/59/7	Northern Nigeria: list of posts in European civil establishment with salaries and allowances (20 pages)	1903-1904
CO 879/60/2	Northern Nigeria: general conditions of service for civil servants (2 pp)	1901 January 18
CO 879/61/2	West African Frontier Force, Northern Nigeria: estimate of annual establishment charges, 1900-1901 (5 pages)	March 1900
CO 879/68/1	Death of Captain Keyes in Northern Nigeria: correspondence (175 pages, 2 maps)	1900 January 10 - 1906 December 14
CO 879/77/5	Royalties on minerals and mining legislation in Northern Nigeria: correspondence (82 pages)	1899 June 30 - 1905 January 28
CO 879/79/6	Proposed expedition to Kano, Northern Nigeria: correspondence (28 pages)	1902 December 10 - 1903 January 28
CO 879/80/1	Expedition to Kano, Northern Nigeria: further correspondence (109 pages)	1903 February 5 - 1903 October 12
CO 879/84/4	West African pension laws: copy of model law prepared for regulating pensions, gratuities and other allowances in respect of posts in the British colonial services, with note of variations in the legislation passed in Gambia, Sierra Leone, Gold Coast, Lagos, Southern Nigeria and Northern Nigeria in 1901 and 1902 (15 pages)	1906 March 13
CO 879/86/5	Northern Nigeria: correspondence respecting adjustment of the Anglo-French boundary under the Anglo-French convention of 8 April 1904 (69 pages)	1904 April 29 - 1906 October 11
CO 879/88/1	Northern Nigeria: chief waterways of the protectorate: memorandum (5 pages)	1905 April
CO 879/92/25	Administration of tropical colonies: further correspondence relating to Northern Nigeria (6 pages)	1906 March 9 - 1906 April 5
CO 879/96/6	West African Frontier Force: consolidating and amending ordinances enacted for the Gold Coast, Sierra Leone, Gambia, Southern Nigeria and Northern Nigeria (60 pages)	1907
CO 879/98/7	Land tenure and land revenue assessment in Northern Nigeria: memorandum by Sir Percy Girouard (61 pages). Also printed in Command Paper 5103 of 1910.	1907 November 2
CO 879/105/4	The revision of the mining law of Northern Nigeria: papers (25 pages)	1908 October 8 - 1910 December 20
CO 879/110/2	Transport policy to develop the Northern Provinces of Northern Nigeria: reports by Captain H O Mance including notes on the River Niger and its navigable tributaries, the trade of Sokoto, Borgu and Kontagora, anticipated trade development, trade routes from Sokoto, and possible French trade competition (23 pages)	1911 August 28 - 1911 November 30
CO 885/20/1	Further correspondence (1906-1908) relating to veterinary matters and the preservation of game in certain British colonies and protectorates. (In continuation of African No. 774: continued by Miscellaneous No. 230.) Includes 12 photographs showing livestock, including mules, bullocks and camels, as an enclosure to some notes on the various forms of transport in West Africa, by George Condon, Senior Transport Officer, Northern Nigeria.	1906 Jan 04-1908 Nov 30



MyPage (not signed in)

Search the archives

Search

Advanced search

About us

Education

Records

Information management

Shop online

You are here: [Home](#) > [the Catalogue](#) > Search the catalogue: Results summary

CO 584

Go to reference >

the Catalogue

Welcome

About

Browse

Help

Search

Research guides

Search results

Search the catalogue: Results

Help : search results

Search

Places, prominent people & subjects

Advanced search

Build a query

Hide advanced options

Results:

You ran a search on "northern nigeria" restricted to reference(s): "CO"
There are 120 results within The Catalogue. Hits 81 to 100 are shown below sorted by catalogue reference.

Return to results summary





















Refine search >

Download results v

Catalogue:

page 1 2 3 4 5 6

Sort by: Catalogue reference v | Former reference v | Date range v | Relevance ranking v

Catalogue Reference	Title/Scope and Content	Covering Dates
CO 1069/41/126	 Northern Nigeria: railway construction: 'Site of bridge over Kogi Serikin Pawa (River of the King of Butchers) showing granite honeycombed by water.'	1909
CO 1069/41/127	 Northern Nigeria: railway construction: 'Moving camp at Railhead.'	1909
CO 1069/41/128	 Northern Nigeria: railway construction: 'New Nickel Coinage leaving Accounts Office, Baro.'	1909
CO 1069/41/129	 Northern Nigeria: railway construction: 'Dredger working near Baro in river Niger.'	1909
CO 1069/41/130	 Northern Nigeria: railway construction: 'Construction camp and trace, Danguno Rock.'	1909
CO 1069/41/131	 Northern Nigeria: railway construction: 'Ese River Bridge piers ready for girders.'	1909
CO 1069/41/132	 Northern Nigeria: railway construction: 'Sala Festival at Bida. The dust raised by the Emir's horsemen obscures the men seated on the right.'	1909
CO 1069/41/133	 Northern Nigeria: railway construction: 'Construction train on Bako Bridge.'	1909
CO 1069/41/134	 Northern Nigeria: railway construction: 'Natives crossing Moya River M 142.' [Moya River Mile]	1909
CO 1069/41/135	 Northern Nigeria: railway construction: 'Minna.'	1909
CO 1069/41/136	 Northern Nigeria: railway construction: 'Bank Mile 190. Foot of bank is over 150 feet wide.'	1909
CO 1069/41/137	 Northern Nigeria: railway construction: 'Horse swimming Dinia River Mile 148.'	1909
CO 1069/41/138	 M 38718/11 Northern Nigeria: 'No 1. Sulu Rapids. Principal drop - about 18 inches - Aug 12th 1911.'	1911
CO 1069/41/139	 M 38718/11 Northern Nigeria: 'No 2. Malali Rapids. One of the worst sections. Small canoes using shallow bye-pass. 14th Aug [1911].'	1911
CO 1069/41/140	 M 38718/11 Northern Nigeria: 'No 3. Malali Rapids. Big canoe about to descend rapid shown on left of photo No 2.'	1911
CO 1069/41/141	 M 38718/11 Northern Nigeria: 'No 4. Malali Rapids. In the middle of the rapids shown in photos 2 and 3.'	1911
CO 1069/41/142	 M 38718/11 Northern Nigeria: 'No 5. Portion of Malali Rapids illustrating winding channel Aug 14th [1911] when river had risen about 25% of full rise.'	1911
CO 1069/41/143	 M 38718/11 Northern Nigeria: 'No 6. Wuru Island showing main (impassable) rapid on right, and small channel on left, dry at low water, impassable Aug 15th [1911] but passable at high water. Sand and rocks in foreground and on Island covered at high flood.'	1911
CO 1069/41/144	 M 38718/11 Northern Nigeria: 'No 7. Confluence of River Oli with Niger. Also shows force of current in Niger between Patashi and Wuru Rapids. 15 Aug [1911].'	1911
CO 1069/41/145	 M 38718/11 Northern Nigeria: 'No 8. Navigable Niger between Sekachi and the Frontier. Taken from right bank of Lafagu. Opposite bank covered at high flood. Canoes employed on River journey in foreground.'	1911

page 1 2 3 4 5 6

Download results v

Return to results summary

Refine search >

Catalogue Reader v3.0.2

Getting in touch

Contact us

Press office

Jobs and careers

Site help

FAQs

A-Z index

Accessibility

About us

Terms of use

Cookies

Freedom of information


Websites

Legislation

Labs

Directgov

The National Archives, Kew, Richmond, Surrey, TW9 4DU. Tel: +44 (0) 20 8876 3444. [Contact us](#)



MyPage (not signed in)

Search the archives Search

[Advanced search](#)

About us

Education

Records

Information management

Shop online

You are here: [Home](#) > [the Catalogue](#) > Search the catalogue: Results summary

CO 584

[Go to reference](#)

the Catalogue

Welcome

About

Browse

Help

Search

Research guides

Search results

Search the catalogue: Results

Search

Places, prominent people & subjects

Advanced search

Build a query

Help

search results

Hide advanced options

Results:

You ran a search on "northern nigeria" restricted to reference(s): "CO"
There are 120 results within The Catalogue. Hits 101 to 120 are shown below sorted by catalogue reference.

[Return to results summary](#)

[Refine search](#)

[Download results](#)

Catalogue:

Sort by: Catalogue reference

Former reference

Date range

Relevance ranking

Catalogue Reference

Title/Scope and Content

Covering Dates

CO 1069/41/146	M 38718/11 Northern Nigeria: 'No 9. Residence and office of Lieut Sadoux, commanding the Gaya 'Secteur' of the Niamey Cercle of the Territoire Militaire du Niger (HQ Zinder). Gaya Aug 1st 1911.'	1911
CO 1069/41/147	M 40600/11 Northern Nigeria: 'Large farm SHEA Tree (Butyrospermum Parkii), in full bearing - near Giml (N of Zaria).'	1911
CO 1069/41/148	M 40600/11 Northern Nigeria: 'Scraping hair and flesh off goat skins - Zinder (new town).'	1911
CO 1069/41/149	M 40600/11 Northern Nigeria: 'Escort furnished from mounted troop, Zinder. At temporary rest camp Tinkim.'	1911
CO 1069/59/27	Nigeria, Baro-Kano Railway, Northern Nigeria: 'Opening of Gwari Section, Serikin Paiko turning the first sod, at Lafingi, 21st May, 1908.'	1908 May 21
CO 1069/59/28	Nigeria, Baro-Kano Railway, Northern Nigeria: 'Labourers at work on first Gwari Section, May, 1908.'	1908 May
CO 1069/59/29	Nigeria, Baro-Kano Railway, Northern Nigeria: 'The Emir of Bida laying the first sleeper at Badeggi in the presence of His Excellency the High Commissioner, January 7th, 1908'	1908 Jan 7
CO 1069/59/30	Nigeria, Baro-Kano Railway, Northern Nigeria: 'Survey Party No 1, showing Type Camp.'	1908
CO 1069/59/31	Nigeria, Baro-Kano Railway, Northern Nigeria: 'Clearing begins at Patatifi Bluff.'	1908
CO 1069/59/32	Nigeria, Baro-Kano Railway, Northern Nigeria: 'River Bako near Patatifi.'	1908
CO 1069/59/33	Nigeria, Baro-Kano Railway, Northern Nigeria: 'Temporary Bridge over River Suko.'	1908
CO 1069/59/34	Nigeria, Baro-Kano Railway, Northern Nigeria: 'Lokoja' - Branch Boat, Discharging Rails at Baro.'	1908
CO 1069/59/35	Nigeria, Baro-Kano Railway, Northern Nigeria: 'Iddo' - Branch Boat, Discharging Rolling Stock at Baro.'	1908
CO 1069/59/36	Nigeria, Baro-Kano Railway, Northern Nigeria: 'Oshogbo' - Branch Boat, Discharging Rolling Stock at Baro.'	1908
CO 1069/68/58	Nigeria: 'Guard of 2 Bn N N Regt [2nd Battalion Northern Nigeria Regiment]'	c1900-1910
CO 1069/68/65	Nigeria: 'H Company 2 Bn N N Regt [2nd Battalion Northern Nigeria Regiment]'	c1900-1910
CO 1069/68/69	Nigeria: 'Maxim [gun] H Coy 2 Bn N N Regt [H Company 2nd Battalion Northern Nigeria Regiment]'. (See also item CO 1069/68/122)	c1900-1910
CO 1069/68/82	Nigeria: 'Guard-mounting.' Members of the Northern Nigeria Regiment.	c1900-1910
CO 1069/68/89	Nigeria: 'Guard-mounting.' Members of the Northern Nigeria Regiment.	c1900-1910
CO 1069/68/122	Nigeria: 'Maxim gun, H Company 2nd Battalion Northern Nigeria Regiment. (See also item CO 1069/68/69)	c1900-1910

[Return to results summary](#)

[Refine search](#)

[Download results](#)

Catalogue Reader v3.0.2

Getting in touch

Contact us

Press office

Jobs and careers

Site help

FAQs

A-Z index

Accessibility

About us

Terms of use

Cookies

Freedom of information

Websites

Legislation

Labs

Directgov

The National Archives, Kew, Richmond, Surrey, TW9 4DU. Tel: +44 (0) 20 8876 3444. [Contact us](#)

type reference here

[Go to reference >](#)

the Catalogue

[Welcome](#) : [About](#) [Browse](#) ? [Help](#)
[Search](#) [Research guides](#) [Search results](#)

Search the catalogue: Results

? [Help](#) : search resultsSearch [Places, prominent people & subjects](#) [Advanced search](#) [Build a query](#)[Hide advanced options](#)

Results:




You ran a search on "northern nigeria" restricted to reference(s): "FO"



There are **36** results within The Catalogue. Hits 1 to 20 are shown below sorted by catalogue reference.[Return to results summary](#)[Refine search >](#)[Download results v](#)


Catalogue:


page 1 2 [1](#) [2](#)Sort by: [Catalogue reference v](#) | [Former reference v](#) | [Date range v](#) | [Relevance ranking v](#)

Catalogue Reference	Title/Scope and Content	Covering Dates
FO 27/3749	i Murder of Capt. C.V. Keyes. In Northern Nigeria.	1901-1905
FO 881/7678X	i AFRICA: O. in C. Northern Nigeria. Prisoners Removal. (L.G., Mar. 6, 1902)	Mar. 6, 1902
FO 881/9260	i AFRICA & FRANCE: Report. Joint Commission for Delimitation of Anglo-French Frontier East of Niger, Northern Nigeria	Feb 25 1908
FO 367/6/69	i Folios 69-79. Africa, France: code 417, file 803, paper 803. Sent by the Colonial Office (ref 5) on 05/01/1906. Transmits copy of despatch, with enclosures from Acting Commissioner, Northern Nigeria on a raid from French territory into Bornu, into which French Government should be requested to enquire.	1906 January 6
FO 367/6/80	i Folios 80-83. Africa, France: code 417, file 803, paper 3777. Sent by Sir Francis L Bertie, the British Embassy, Paris (ref 3) on 27/01/1906. Transmits copy of note sent to French Government about raid from French territory into Bornu province, Northern Nigeria.	1906 January 31
FO 367/6/84	i Folios 84-85. Africa, France: code 417, file 803, paper 6643. Sent by Sir Francis L Bertie, the British Embassy, Paris (ref 8) on 22/02/1906. Reports French Government has instigated inquiry by Governor General, West Africa into raid from French territory into Bornu province, Northern Nigeria.	1906 February 24
FO 367/6/86	i Folios 86-87. Africa, France: code 417, file 803, paper 20460. Sent by Reginald Lister, the British Embassy, Paris (ref 14) on 14/06/1906. Reports results of French investigation into raid from French territory into Northern Nigeria: no employee named Chaillou (alleged instigator) in Dahomey or Nigerian territory: enquiries being made in Chad.	1906 June 16
FO 367/6/88	i Folios 88-99. Africa, France: code 417, file 803, paper 21631. Sent by the Colonial Office (ref 21108) on 23/06/1906. Transmits copies of despatches from High Commissioner, Northern Nigeria, Sir F Lugard, 21 April and 10 May 1906 respecting raids from French territory into Bornu province.	1906 June 25
FO 367/6/100	i Folios 100-111. Africa, France: code 417, file 803, paper 24782. Sent by the Colonial Office (ref 24804) on 20/07/1906. Concurs in terms of Foreign Office despatch to be sent to HM Ambassador, Paris respecting raids by Tubu tribe from French territory into Bornu, Northern Nigeria.	1906 July 21
FO 367/6/112	i Folios 112-114. Africa, France: code 417, file 803, paper 26459. Sent by Sir Francis L Bertie, the British Embassy, Paris (ref 17) on 01/08/1906. Transmits copy of note addressed to French Government on matter of raids from French territory into Bornu, Northern Nigeria.	1906 August 3
FO 367/6/115	i Folios 115-117. Africa, France: code 417, file 803, paper 30800. Sent by Reginald Lister, the British Embassy, Paris (ref 24) on 08/09/1906. Transmits copy of note from French Government announcing intention to investigate alleged raid by Tubu tribe from French territory into Bornu, Northern Nigeria.	1906 September 11
FO 367/6/118	i Folios 118-119. Africa, France: code 417, file 803, paper 35586. Sent by Sir Francis L Bertie, the British Embassy, Paris (ref 31) on 20/10/1906. Reports that he has received note from French Minister of Foreign Affairs confirming that Captain Chaillou, officer named as involved in raid into Northern Nigeria, is unknown to French government.	1906 October 22
FO 367/6/120	i Folios 120-125. Africa, France: code 417, file 803, paper 42492. Sent by the Colonial Office (ref 40210) on 18/12/1906. Transmits despatch from Acting High Commissioner, Northern Nigeria, suggesting that British control be reintroduced into Bornu, due to problems with raids from French territory, until such time as it is formally transferred to French authority.	1906 December 19
FO 367/7/104	i Folios 104-107. Africa, France: code 450, file 11634, paper 13813. Sent by the Colonial Office (ref 13474) on 21/04/1906. Transmits despatch from Northern Nigeria, enclosing two telegrams concerning operations by French and German troops in the Wadai.	1906 April 23
FO 367/7/117	i Folios 117-119. Africa, France: code 417, file 11634, paper 22622. Sent by Paul Cambon, the French Embassy, London on 03/07/1906. Advises that French Government have instructed Governor General of French West Africa to keep Sir F Lugard, High Commissioner of Northern Nigeria informed in event of political unrest.	1906 July 4
FO 367/7/120	i Folios 120-127. Africa, France: code 417, file 11634, paper 26260. Sent by the Colonial Office (ref 24416) on 31/07/1906. Suggests interchange of information as to native movements such as that arranged between officers of Northern Nigeria and adjoining French possessions, should be extended to all West African colonies: submits draft for Foreign Office concurrence.	1906 August 1
FO 367/7/131	i Folios 131-138. Africa, France: code 417, file 11987, paper 11987. Sent by Captain Charles F Cromie, the British Consulate, Dakar (ref 4) on 28/03/1906. Transmits telegraphic correspondence with High Commissioner, Northern Nigeria respecting offer of French cooperation in operations near Sokoto: offer refused by Sir F Lugard but French requested to disperse large Senussi gathering near Lake Chad (includes printed copy).	1906 April 7

FO 367/12/606	 Folios 606-609, Africa, Germany: code 418, file 33259, paper 33259. Sent by the Colonial Office on 01/10/1906. Seeks Foreign Office approval of action of Acting High Commissioner, Northern Nigeria in permitting German authorities under certain conditions, to transport five non-political prisoners from Garua to Burutu.	1906 October 2
FO 367/16/424	 Folios 424-425, Africa, Miscellaneous (General): code 450, file 34927, paper 35685. Sent by the Colonial Office on 20/10/1906. Transmits letters of introduction to the Officers Administering the West African Colonies and Northern Nigeria for transmission to Lieutenant Maurice Mercadier.	1906 October 22
FO 367/34/35	 Folios 35-37, Africa, Arms and Liquor Traffic: code 404, case 622, paper 3336. Sent by the Colonial Office on 25/01/1906. Transmits copies [no longer enclosed] of various firearms, liquor and slavery proclamations relating to Northern Nigeria for Belgian chargé d'affaires.	1906 January 27

page 1 2  

[Download results](#) 

[Return to results summary](#) [Refine search](#) 

Catalogue Reader v3.0.2

Getting in touch

Contact us
Press office
Jobs and careers

Site help

FAQs
A-Z Index
Accessibility


About us

Terms of use
Cookies
Freedom of Information

Websites

Legislation
Labs
Directgov

The National Archives, Kew, Richmond, Surrey, TW9 4DU. Tel: +44 (0) 20 8876 3444. [Contact us](#)



MyPage (not signed in)

Search the archives

Search

Advanced search

About us

Education

Records

Information management

Shop online

You are here: [Home](#) > [the Catalogue](#) > Search the catalogue: Results summary

type reference here

Go to reference >

the Catalogue

Welcome

About

Browse

Help

Search

Research guides

Search results

Search the catalogue: Results

Help : search results

Search

Places, prominent people & subjects

Advanced search

Build a query

Hide advanced options

Results:

You ran a search on "northern nigeria" restricted to reference(s): "FO"
There are 36 results within The Catalogue. Hits 21 to 36 are shown below sorted by catalogue reference.

Return to results summary

















Refine search >

Download results v

Catalogue:

page 1 2

Sort by: Catalogue reference v | Former reference v | Date range v | Relevance ranking v

Catalogue Reference	Title/Scope and Content	Covering Dates
FO 925/355	 A map of part of West Africa including the Gold Coast, Lagos, South Nigeria and part of Northern Nigeria, showing British, French and German possessions. 30 miles to an inch. E. Stanford, London.	1900
FO 925/7017	 Map of Nigeria, showing approximately administrative divisions of northern Nigeria, and telegraphes. IDWO 1570. 1:1,900,800. War Office.	1901
FO 925/7063	 Political map of northern Nigeria. TSGS 2248. 1:2,000,000. War Office.	1907
FO 925/7205	 Anglo-French Boundary Commission, 1902-1904. Northern boundary of northern Nigeria as defined by Paris Convention of 1898. 8 maps showing position of Zender territory, British and French proposals, etc. TSGS 1923, 2058 and 2144. 1:2,000,000. War Office.	1904-1906
FO 925/7207	 Yola Province, Northern Nigeria. In 2 sheets. GSGS 2311. 1:250,000. War Office.	1909
FO 925/7213	 Northern Nigeria, with Index. GSGS 2461, uncoloured. 1:2,000,000. War Office.	1909
FO 925/7214	 Northern Nigeria. GSGS 2461. 1:2,000,000. War Office. 1909.	1909
FO 925/7224	 Bauchi Mines Survey, Northern Nigeria, Naraguta sheet, showing area of Anglo Continental Mines Co. GSGS 2580. 1:25,000. War Office.	1911
FO 925/7229	 Northern Nigeria (in progress). GSGS 2584. 1:62,500. War Office.	1911
FO 925/7292	 Northern Nigeria, Anglo-French boundary east of the Niger: to accompany report of Joint Commission of Delimitation. Signed at Kawa, 25 Feb. 1908. 9 sheets. TSGS 2388. 1:250,000. War Office.	1908
FO 925/7303	 Map attached to the report of the Joint Commission for the Delimitation of the Anglo-French frontier, east of the Niger, northern Nigeria. 19 Feb. 1910. 14 sheets.	1910
FO 925/7309	 Northern Nigeria. 63 sheets. GSGS 1764. 1:250,000. War Office.	1910-1911
FO 925/7340	 Northern Nigeria (In progress). GSGS 1764. 1:250,000. War Office.	1908
FO 925/7352	 Anglo-French Boundary Commission, 1902-1904. Northern boundary of northern Nigeria as defined by Paris Convention of 1898. TSGS 1923. 1:2,000,000. War Office.	1904
FO 925/7557	 Northern Nigeria (In progress). GSGS 1764. 1:250,000. War Office.	1914
FO 93/33/236	 Report, Protocol of Joint Commission for the Delimitation of the Anglo-French Frontier East of the Niger Northern Nigeria and Notes approving.	1910 Feb. 19, May 17 1911 July 1

page 1 2

Download results v

Return to results summary

Refine search >

Catalogue Reader v3.0.2

Getting in touch

Contact us

Press office

Jobs and careers

Site help

FAQs

A-Z index

Accessibility

About us

Terms of use

Cookies

Freedom of Information

Websites

Legislation

Labs

Directgov

The National Archives, Kew, Richmond, Surrey, TW9 4DU. Tel: +44 (0) 20 8876 3444. [Contact us](#)

You are here: [Home](#) > [the Catalogue](#) > Search the catalogue: Results summary

type reference here

[Go to reference](#)

the Catalogue

[Welcome](#) [: About](#) [Browse](#) [? Help](#)
[Search](#) [Research guides](#) [Search results](#)[Search the catalogue: Results](#)[? Help : search results](#)[Search](#) [Places, prominent people & subjects](#) [Advanced search](#) [Build a query](#)[Hide advanced options](#)**Results:**

You ran a search on "northern nigeria" restricted to reference(s): "MFQ".
There are **2** results within The Catalogue. Hits 1 to 2 are shown below sorted by catalogue reference.


[Return to results summary](#)[Refine search](#)[Download results](#)**Catalogue:****Sort by:** [Catalogue reference](#) [Former reference](#) [Date range](#) [Relevance ranking](#)

Catalogue Reference	Title/Scope and Content	Covering Dates
MFQ 1/273	i 4 items extracted from CO 879/82, 'West Africa. 'Nigeria - Kamerun Boundary Commission Survey'. 4 maps of the boundary between Northern Nigeria and Cameroon. (1) IDWO 1818: 'Country in Neighbourhood of Yola': reference notes on fords and heights: scale: 1:250,000.	1903
MFQ 1/948/4	i 'Plan of French Enclave, Niger River, Northern Nigeria': sketch map showing trees, a fort, and the course of the River Doko. Reference note on reproduction. Compass indicator. Signed: Lieutenant Colonel J I Lang, Royal Engineers. Originally accompanying Lang's survey and report on the French enclave, which was enclosed in Brigadier General F D Lugand's despatch number 229, 26 September 1900; subsequently placed in Colonial Office file 35317: 'Nor.	1900

[Download results](#)[Return to results summary](#)[Refine search](#)

Catalogue Reader v3.0.2

Getting in touch[Contact us](#)
[Press office](#)
[Jobs and careers](#)**Site help**[FAQs](#)
[A-Z index](#)
[Accessibility](#)**About us**[Terms of use](#)
[Cookies](#)
[Freedom of information](#)**Websites**[Legislation](#)
[Labs](#)
[Directgov](#)The National Archives, Kew, Richmond, Surrey, TW9 4DU. Tel: +44 (0) 20 8876 3444. [Contact us](#)

 The National Archives

MyPage (not signed in)

Search the archives

[Advanced search](#)

[About us](#) | [Education](#) | [Records](#) | [Information management](#) | [Shop online](#)

You are here: [Home](#) > [the Catalogue](#) > Search the catalogue: Results summary

type reference here

the Catalogue

[Welcome](#) : [About](#) [Browse](#) ? [Help](#)
[Search](#) [Research guides](#) [Search results](#)

Search the catalogue: Results

? Help : search results

Search [Places, prominent people & subjects](#) [Advanced search](#) [Build a query](#) [Hide advanced options](#)

Results:

You ran a search on "northern nigeria" restricted to reference(s): "MPG"
There are 9 results within The Catalogue. Hits 1 to 9 are shown below sorted by catalogue reference.

[Return to results summary](#) [Refine search](#) [Download results](#)

Catalogue:

Sort by: [Catalogue reference](#) | [Former reference](#) | [Date range](#) | [Relevance ranking](#)

Catalogue Reference	Title/Scope and Content	Covering Dates
MPG 1/1004	1 item extracted from CO 879/110/2. Map showing administrative boundaries of Northern and Southern Nigeria, with communications and tribal names. Signed by Charles Alfred Vaux, consultant engineer to the South Nigeria Exploration Syndicate. Compiled in the War Office, 1910.	1910-1912
MPG 1/1011/1	Map of the Northern Nigeria Protectorate (now part of Nigeria), showing provincial and divisional boundaries: routes followed by the expeditions of 1907 and 1908-9: rivers, railways and chief towns. Reference table. The map was originally an enclosure in despatch number 103 of 23 February 1909.	1909
MPG 1/1011/2	Map of the area between the Kaduna River and Bukuru (now Bukuru), Northern Nigeria Protectorate (now in Nigeria). The map shows the mines situated to the north and west of Bukuru belonging to the Niger Company and N.B. Syndicate: areas where prospecting licences had been granted: rivers, contours, main towns and villages.	1908
MPG 1/1035	1 item (enclosure in Governor's despatch number 331 of 24 October 1902) extracted from CO 147/162. Sketch map of the area between Ogbomoshu and Obo, showing boundary between Northern Nigeria and Lagos Protectorate (both now part of Nigeria) as at 30 April 1900, towns etc.	1900
MPG 1/1047/1	1 item extracted from CO 879/88/1. 'Northern Nigeria. Sketch map of Principal River System with tables giving class of vessel, maximum draught suitable for each month of any year'. the map shows the Rivers Niger, Benue, Gongola, and tributaries up-stream of Idah and bears notes on navigation.	1905
MPG 1/1047/4	1 item extracted from CO 879/88/8. Sketch map of Northern Nigeria (now in Nigeria), showing chief products, forested areas, and routes of tours of inspection made by the High Commissioner and others. Reference table. Scale: 1 inch to about 95 miles. [By] W R Elliott.	1905
MPG 1/1058	3 items extracted from CO 520/45. 3 copies of 'Sketch Map of Northern Nigeria to illustrate the paper by Brig. Gen. Sir F D Lugard...'. Map showing population per square mile according to Northern Nigeria 1904 Report; and Southern Nigeria's Commercial Intelligence Officer's route, January-April 1907.	1907
MPG 1/1061	3 items extracted from CO 520/62. (1) 'Outline Map of Northern and Southern Nigeria', with reference table, January 1907. MS additions, [1908], show areas in the Eastern Province of Southern Nigeria occupied 1907-08 and to be occupied in the next year as part of a pacification programme; and area on the border with Cameroon for transfer to Northern Nigeria.	1907-1908
MPG 1/1251/9	Map showing the proposed boundary between Southern Nigeria and Northern Nigeria. Reference table. Signed by D Cator, Acting Resident Bassa Province. A similar map submitted by J Watt, District Commissioner at Asaba, remains in CO 520/31.	1905

[Download results](#) [Return to results summary](#) [Refine search](#)

Catalogue Reader v3.0.2

Getting in touch
[Contact us](#)
[Press office](#)
[Jobs and careers](#)

Site help
[FAQs](#)
[A-Z index](#)
[Accessibility](#)

About us
[Terms of use](#)
[Cookies](#)
[Freedom of information](#)

Websites
[Legislation](#)
[Labs](#)
[Directgov](#)

The National Archives, Kew, Richmond, Surrey, TW9 4DU. Tel: +44 (0) 20 8876 3444. [Contact us](#)

1 of 1

21/08/2011 14:24

You are here: [Home](#) > [the Catalogue](#) > Search the catalogue: Results summary

type reference here

[Go to reference >](#)

the Catalogue

[Welcome](#) : [About](#) [Browse](#) ? [Help](#)
[Search](#) [Research guides](#) [Search results](#)

Search the catalogue: Results

? [Help](#) : search results[Search](#) [Places, prominent people & subjects](#) [Advanced search](#) [Build a query](#)[Hide advanced options](#)

Results:

You ran a search on "northern nigeria" restricted to reference(s): "MPGG"
There are 3 results within The Catalogue. Hits 1 to 3 are shown below sorted by catalogue reference.

[Return to results summary](#)[Refine search >](#)[Download results v](#)

Catalogue:

Sort by: [Catalogue reference v](#) | [Former reference v](#) | [Date range v](#) | [Relevance ranking v](#)

Catalogue Reference	Title/Scope and Content	Covering Dates
MPGG 1/36/1	Northern Nigeria and Southern Nigeria (now Nigeria). Map showing constructed and proposed railways. Based on a map supplied by the Colonial Office: reproduced at the Ordnance Survey Office, Southampton.	1901
MPGG 1/41/5-8	'(Old) Calabar Railway Survey ...': 4 sheets of maps and plans. (5) Map of Southern Nigeria, and parts of Lagos Colony, Northern Nigeria, Cameroon and Dahomey (now Benin), showing rivers, major towns, the Lagos railway, and a proposed new railway line from Calabar to Nsan.	1904
MPGG 1/104/4	Northern Nigeria, Southern Nigeria and Lagos Colony (together now comprising Nigeria). Map showing constructed and contemplated railway lines. The map is marked as being 'ID 1539', even though MS: a later, printed version is numbered IDWO 1554.	1901

[Download results v](#)[Return to results summary](#)[Refine search >](#)

Catalogue Reader v3.0.2

Getting in touch

[Contact us](#)
[Press office](#)
[Jobs and careers](#)

Site help


[FAQs](#)
[A-Z index](#)
[Accessibility](#)

About us

[Terms of use](#)
[Cookies](#)
[Freedom of information](#)

Websites

[Legislation](#)
[Labs](#)
[Directgov](#)The National Archives, Kew, Richmond, Surrey, TW9 4DU. Tel: +44 (0) 20 8876 3444. [Contact us](#)



MyPage (not signed in)

Search the archives

Search

Advanced search

About us

Education

Records

Information management

Shop online

You are here: [Home](#) > [the Catalogue](#) > Search the catalogue: Results summary

type reference here

Go to reference >

the Catalogue

Welcome

About

Browse

Help

Search

Research guides

Search results

Search the catalogue: Results

Help : search results

Search

Places, prominent people & subjects

Advanced search

Build a query

Hide advanced options

Results:

You ran a search on "northern nigeria" restricted to reference(s): "MR"
There are 5 results within The Catalogue. Hits 1 to 5 are shown below sorted by catalogue reference.






Return to results summary

Refine search >

Download results v

Catalogue:

Sort by: Catalogue reference v | Former reference v | Date range v | Relevance ranking v

Catalogue Reference	Title/Scope and Content	Covering Dates
MR 1/753/1	 Northern Nigeria. 'Proposed Plan of New Capital & District at Kaduna'. Compass indicator. Drawn by R Coco Nassia: approved by A Sydney Collard, Director of Surveys, 27 April 1914. Inscribed: 'Gov. 11619/14 Nig'.	1914
MR 1/753/2-11	 Northern Nigeria: Kaduna. 10 sheets of plans of proposed buildings: (2) a gaol; (3) bungalows for junior first class officials; (4) bungalows for senior and junior subordinates; (5) offices not in the central block; (6) offices for Northern Province Station magistrate; (7) the European hospital; (8) the site for the gaol; (9) a house for the head of a minor department; (10) senior and first class clerks' quarters; (11) the house for a senior head of department.	1914
MR 1/1898/1	 Northern Nigeria. 'Plan shewing station of the Niger Company Ltd at Lokoja'. Scale: 1 inch to 60 feet. Compass indicator: east at the top. Traced from a sketch by D W Carnegie. Originally enclosed in Brigadier General Lugard's despatch number 11, 25 January 1900.	1900
MR 1/1898/2	 Northern Nigeria. 'Sketches of the Niger Company's stations between Lokoja and Jebba': 7 sketch plans on 1 sheet, showing the following stations: "Egbaji" (scale: 1 inch to 20 yards [1:720]); Egga (scale: 1 inch to 80 yards [1:2,880]); Guri (scale: 1 inch to 80 feet [1:960]); "Lah" (scale: 1 inch to 40 yards [1:1,440]); "Port Ilorin" (scale: 1 inch to 30 yards [1:1,080]); Rabba (scale: 1 inch to 80 feet [1:960]); and Shonga (scale: 1 inch to 20 yards [1:720]).	1900
MR 1/1898/3	 Northern Nigeria. 'Stations of the Niger Company on the River Benue': 4 sketch plans on 1 sheet, showing the following stations: Abinsi (scale: 1:720); Amagede (scale: 1:556); Ibi (scale: 1:56,320); and Mozum (scale: 1:288). Compass indicator: south at the top.	1900

Download results v

Return to results summary

Refine search >

Catalogue Reader v3.0.2

Getting in touch

Contact us

Press office

Jobs and careers

Site help

FAQs

A-Z index

Accessibility

About us

Terms of use

Cookies

Freedom of Information

Websites

Legislation

Labs

Directgov

The National Archives, Kew, Richmond, Surrey, TW9 4DU. Tel: +44 (0) 20 8876 3444. [Contact us](#)

1 of 1

21/08/2011 14:18

type reference here

[Go to reference >](#)

the Catalogue

[Welcome](#) : [About](#) [Browse](#) ? [Help](#)
[Search](#) [Research guides](#) [Search results](#)

Search the catalogue: Results

? [Help](#) : search resultsSearch [Places, prominent people & subjects](#) [Advanced search](#) [Build a query](#)[Hide advanced options](#)


Results:

You ran a search on "northern nigeria" restricted to reference(s): "MRQ"
There is 1 result within The Catalogue.

[Return to results summary](#)[Refine search >](#)[Download results v](#)

Catalogue:

Sort by: [Catalogue reference v](#) | [Former reference v](#) | [Date range v](#) | [Relevance ranking v](#)

Catalogue Reference	Title/Scope and Content	Covering Dates
MRQ 1/19/1	 Northern Nigeria and Southern Nigeria. Map of areas to the west of the Niger River, showing the revised boundary between the two protectorates according to the agreement between Sir Frederick Lugard and Sir Ralph Moor in 1902. Reference notes on the boundary.	[1909]

[Download results v](#)[Return to results summary](#)[Refine search >](#)

Catalogue Reader v3.0.2

Getting in touch

[Contact us](#)
[Press office](#)
[Jobs and careers](#)

Site help

[FAQs](#)
[A-Z index](#)
[Accessibility](#)

About us

[Terms of use](#)
[Cookies](#)
[Freedom of Information](#)

Websites

[Legislation](#)
[Labs](#)
[Directgov](#)

type reference here

[Go to reference >](#)

the Catalogue

[Welcome](#) : [About](#) [Browse](#) ? [Help](#)
[Search](#) [Research guides](#) [Search results](#)

Search the catalogue: Results

? [Help](#) : search resultsSearch [Places, prominent people & subjects](#) [Advanced search](#) [Build a query](#)[Hide advanced options](#)

Results:

You ran a search on "northern nigeria" restricted to reference(s): "T"
There are 9 results within The Catalogue. Hits 1 to 9 are shown below sorted by catalogue reference.

[Return to results summary](#)[Refine search >](#)[Download results v](#)

Catalogue:

Sort by: [Catalogue reference v](#) | [Former reference v](#) | [Date range v](#) | [Relevance ranking v](#)

Catalogue Reference	Title/Scope and Content	Covering Dates
T 1/11211	Colonial Office. Creation of additional European traffic posts, Baro-Kano Railway, Northern Nigeria.	1910
T 1/11230	Colonial Office. Post of resident general, Northern Nigeria: retirement of Sir W. Wallace: appointment of C.L. Temple: change of title to that of chief secretary.	1910
T 1/11230	Colonial Office. Appointment of S./P.M. R.S. Smith, Royal Navy (ret.), as assistant resident, Northern Nigeria: abatement from civil emoluments in respect of retired pay.	1910
T 1/11337	Colonial Office. Expenditure on development of the Baro Kano Railway, Northern Nigeria.	1911
T 1/11424	Colonial Office. H.E. Jordan, decd., Transport Department, Northern Nigeria: compassionate gratuity to widow.	1912
T 1/11433	Colonial Office. [F. Bisset?] Archer, chief assistant treasurer, Northern Nigeria: increase of duty pay and personal allowance.	1912
T 1/11446	Colonial Office. P.H. Lamb, director of agriculture, Northern Nigeria: duty pay: retention of claim to pension in respect of service in Uganda.	1912
T 1/11460	Colonial Office. Construction of the Bauchi Light Railway in order to facilitate tin mining on the Bauchi/Zaria Plateau, Northern Nigeria: loans for building: fixing of rates.	1912
T 1/11569	War Office. Counting for pension purposes of seconded service of officers, West India Regiment. (Case of Lieut. H.W. Langworthy, now serving as third class resident, Northern Nigeria).	1913

[Download results v](#)[Return to results summary](#)[Refine search >](#)

Catalogue Reader v3.0.2

Getting in touch

[Contact us](#)
[Press office](#)
[Jobs and careers](#)

Site help

[FAQs](#)
[A-Z index](#)
[Accessibility](#)

About us

[Terms of use](#)
[Cookies](#)
[Freedom of information](#)

Websites

[Legislation](#)
[Labs](#)
[Directgov](#)

You are here: [Home](#) > [the Catalogue](#) > Search the catalogue: Results summary

type reference here

[Go to reference >](#)

the Catalogue

[Welcome](#) : [About](#) [Browse](#) ? [Help](#)
[Search](#) [Research guides](#) [Search results](#)

Search the catalogue: Results

? [Help](#) : search results

Search

[Places, prominent people & subjects](#)[Advanced search](#)[Build a query](#)[Hide advanced options](#)

Results:

You ran a search on "northern nigeria" restricted to reference(s): "WO"
There are **8** results within The Catalogue. Hits 1 to 8 are shown below sorted by catalogue reference.

[Return to results summary](#)[Refine search >](#)[Download results v](#)

Catalogue:

Sort by: [Catalogue reference v](#) | [Former reference v](#) | [Date range v](#) | [Relevance ranking v](#)

Catalogue Reference	Title/Scope and Content	Covering Dates
WO 33/2754	Military report on Northern Nigeria: volume 2 (routes)	1908
WO 106/6123	Northern Nigeria: vol 1, general	1908
WO 181/132	Northern Nigeria: Anglo-French frontier	1909-1912
WO 146/1/142	Regimental Serjeant Major Jordan: 1st Battalion, Northern Nigeria Regiment	1902 Aug. 25
WO 146/1/143	Corporal Mamma: No. 1 Battery, Northern Nigeria Regiment	1903 July 31
WO 146/1/148	Private Musa Katsena: 1st Battalion Northern Nigeria Regiment	1905 Jan. 18
WO 100/391	Under Army Order 133 of 1902: Clasp Northern Nigeria: Northern Nigeria Regiment Under Army Order 129 of 1903: Clasp Northern Nigeria 1902: Northern Nigeria Regiment Under Army Order 171 of 1903: Clasp Northern Nigeria 1903: Northern Nigeria Regiment, Southern Nigeria Regiment, Lagos Battalion	1902-1903
WO 100/392	Under Army Order 65 of 1905: Clasp Northern Nigeria 1903: Northern Nigeria Regiment Under Army Order 1 of 1906: Clasp Northern Nigeria 1903-1904: Northern Nigeria Regiment Northern Nigeria Constabulary Clasp Northern Nigeria 1904: Northern Nigeria Regiment Under Army Order 260 of 1907: Clasp Northern Nigeria 1906 Northern Nigeria Regiment, Northern Constabulary	1903-1906

[Download results v](#)[Return to results summary](#)[Refine search >](#)

Catalogue Reader v3.0.2

Getting in touch

[Contact us](#)
[Press office](#)
[Jobs and careers](#)

Site help

[FAQs](#)
[A-Z index](#)
[Accessibility](#)

About us

[Terms of use](#)
[Cookies](#)
[Freedom of Information](#)

Websites

[Legislation](#)
[Labs](#)
[Directgov](#)